

Indicative Planting Palette

Code	Botanical Name	Common Name	Mature size (hwxw)	Cont. Size	Condition	Quantity	Qty
TREES							
AL	Allocasuarina littoralis	She Oak	12m x 7m	200L	Full sun	As shown	8
BI	Banksia integrifolia	Coast Banksia	15m x 6m	200L	Full sun	As shown	11
BS	Banksia serrata	Old Man Banksia	12m x 4m	200L	Full sun	As shown	5
PM02 LOW SHRUBS							
	Atriplex nummularia	Old Man Saltbush	3.0m x 2.0m	140mm	Full sun	2/m ²	150
	Baeckea imbricata	Heath Myrtle	0.4m x 1m	140mm	Full sun	3/m ²	191
	Correa alba	White Correa	1m x 1m	140mm	Part shade to full sun	3/m ²	187
	Chrysocephalum apiculatum	Yellow Buttons	0.3m x 1m	140mm	Part shade to full sun	4/m ²	185
	Einadia nutans	Nodding Saltbush	0.6m x 0.6m	140mm	Full sun	5/m ²	147
Total area						445m2	860
PM03 SWALE							
	Carex inversa	Knob Sedge	0.6m x 0.4m	140mm	Full sun	6/m ²	447
	Ficinia nodosa	Knobby Club Rush	1m x 1m	140mm	Part shade	5/m ²	374
	Juncus krausii	Sea Rush	0.8m x 0.5m	140mm	Full sun	5/m ²	310
	Lomandra longifolia	Matt Rush	1m x 1m	140mm	Full sun to part shade	5/m ²	375
Total area						1,754m2	1506
PM01 GRASSES AND GROUNDCOVERS							
	Hibbertia scandens	Golden Guinea-flower	0.6m x 0.5m	140mm	Full sun	4/m ²	460
	Lomandra Nyalla	Lomandra Nyalla	0.8m x 0.8m	140mm	Full sun	4/m ²	356
	Poa poiformis	Coast Tussock Grass	1m x 1m	140mm	Full sun	5/m ²	378
	Sarcocornia quinqueflora	Samphire	0.5m x 0.5m	140mm	Full sun	5/m ²	484
	Themeda australis	Coastal Kangaroo Grass	1.5m x 1m	140mm	Full sun	5/m ²	521
Total area						2,700m2	2199
PM04 GREEN ROOF							
	Banksia integrifolia 'Roller coaster'	Prostrate Banksia	0.15m x 1m	140mm	Full sun	4/m ²	269
	Carpobrutus glaucescens	Pig Face	0.3m x 1m	140mm	Full sun	4/m ²	446
	Myoporum parvifolium	Creeping Boobialla	0.3m x 1m	140mm	Full sun	4/m ²	535
	Pelargonium australe	Wild Geranium	0.5m x 0.6m	140mm	Full sun	4/m ²	307
	Scaevola calendulacea	Dune Fan Flower	0.2m x 1m	140mm	Full sun	4/m ²	837
Total area						5,187m2	2394

Trees



Low Shrubs



Swale



Grasses and Groundcovers



Grasses and Groundcovers



O C U L U S

DRAWING SCHEDULE				
Sheet Number	Sheet Name	Current Revision Date	Current Revision	Drawing Series
L000				
L000	COVER SHEET	28.07.23	1	L000
L001	LEGEND SHEET	28.07.23	1	L000
L002	MATERIALS PALETTE	28.07.23	1	L000
L003	PLANTING SCHEDULE	28.07.23	1	L000
L004	SITE PLAN	28.07.23	1	L000
L200				
L200	GENERAL ARRANGEMENT GROUND FLOOR	28.07.23	1	L200
L202	GENERAL ARRANGEMENT ROOF	28.07.23	1	L200

RECEIVED
Waverley Council

Application No: DA-455/2022

Date Received: 31/07/2023



AMENDED PLANS

NOTES
THESE DRAWINGS ARE TO BE READ IN CONJUNCTION WITH ALL LANDSCAPE SCHEDULES AND TECHNICAL SPECIFICATION AND OTHER CONSULTANTS' DRAWINGS. CHECK AND VERIFY ALL DIMENSIONS AND SITE CONDITIONS PRIOR TO THE COMMENCEMENT OF ANY WORK. DO NOT SCALE DRAWINGS - REFER TO FIGURED DIMENSIONS ONLY. INFORM OCULUS OF ANY DISCREPANCIES FOR CLARIFICATION BEFORE PROCEEDING. UNLESS NOTED OTHERWISE THIS DRAWING IS NOT FOR CONSTRUCTION.

© OCULUS 2017 All rights reserved



SERVICES SHOWN ON THIS DRAWING ARE APPROXIMATELY ONLY. THE EXACT LOCATION IS TO BE CONFIRMED ON SITE BY CONTRACTOR PRIOR TO COMMENCEMENT WORK.

Autodesk Docs://OC_Bronte SLSC/OC_LA_BRONTESLSC_R23.rvt

ISSUE	DATE	AMENDMENT	DRN	APRVD
1	28.07.23	DEVELOPMENT APPLICATION	GH	TC

O C U L U S

Level 1, 5 Wilson Street, P.O. Box 307, Newtown, NSW, 2042
02 9557 5533 australia@oculus.info
Sydney - Gadigal Country
Melbourne - Wurundjeri Woi Wurrung Country
Canberra - Ngunnawal Country

PROJECT
BRONTE SURF LIFE SAVING CLUB
BRONTE BEACH, BRONTE NSW

CLIENT
BRONTE SURF LIFE
SAVING CLUB

ARCHITECT
WARREN AND MAHONEY

STATUS
DEVELOPMENT APPLICATION

DRAWING TITLE
COVER SHEET

PROJECT N°	SHEET SIZE
S23-011	A1
DRAWING N°	ISSUE
L000	1

GRADING

EX 0.000
⊕

EXISTING LEVEL

RL 0.000
×

RELATIVE LEVEL

BoS 0.000
×

BOTTOM OF STAIR LEVEL

ToS 0.000
⊕

TOP OF STAIR LEVEL

TS 0.000
×

TOP OF SEAT LEVEL

TW 0.000
⊕

TOP OF WALL LEVEL

1:8
→

SURFACE GRADING

SURFACE FINISHES



⌞PV01⌟

INSITU CONCRETE PAVING



⌞PV02⌟

DECOMPOSED GRANITE



⌞PV03⌟

PORPHYRY COBBLE TO TREE PIT



⌞PV04⌟

STONE PAVING



⌞PV05⌟


SANDSTONE FLAGS



⌞PV06⌟


PERMEABLE SANDSTONE STEPPERS

WALLS



⌞WA01⌟


300mm WIDE SANDSTONE WALL



⌞WA02⌟

500mm WIDE SANDSTONE LOG WALL

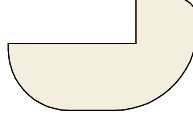
STAIRS



⌞ST01⌟

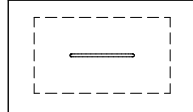
INSITU CONCRETE STAIRS

FURNITURE



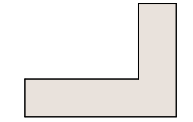
⌞FN01⌟

SANDSTONE PLATFORM



⌞FN02⌟


BICYCLE RAIL



⌞FN03⌟


TIMBER BENCH SEAT

SOFT LANDSCAPE




⌞PL01⌟

PLANTING ON GRADE




⌞PL02⌟

SWALE ON GRADE




⌞PL03⌟

GREEN ROOF PLANTING



⌞PL04⌟

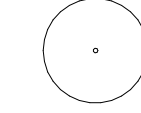
PLANTING ON STRUCTURE



⌞TF01⌟

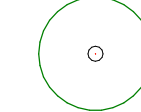
TURF ON STRUCTURE

TREES



⌞TR01⌟

PROPOSED TREE ON GRADE



⌞EX01⌟

EXISTING TREE TO BE RETAINED

RECEIVED
Waverley Council

Application No: DA-455/2022

Date Received: 31/07/2023

AMENDED PLANS

NOTES

THESE DRAWINGS ARE TO BE READ IN CONJUNCTION WITH ALL LANDSCAPE SCHEDULES AND TECHNICAL SPECIFICATION AND OTHER CONSULTANTS' DRAWINGS. CHECK AND VERIFY ALL DIMENSIONS AND SITE CONDITIONS PRIOR TO THE COMMENCEMENT OF ANY WORK. DO NOT SCALE DRAWINGS - REFER TO FIGURED DIMENSIONS ONLY. INFORM OCULUS OF ANY DISCREPANCIES FOR CLARIFICATION BEFORE PROCEEDING. UNLESS NOTED OTHERWISE THIS DRAWING IS NOT FOR CONSTRUCTION.

© OCULUS 2017 All rights reserved



SERVICES SHOWN ON THIS DRAWING ARE APPROXIMATELY ONLY. THE EXACT LOCATION IS TO BE CONFIRMED ON SITE BY CONTRACTOR PRIOR TO COMMENCEMENT WORK.

ISSUE	DATE	AMENDMENT	DRN	APRVD
1	28.07.23	DEVELOPMENT APPLICATION	GH	TC

OCULUS

Level 1, 5 Wilson Street, P.O. Box 307, Newtown, NSW, 2042
02 9557 5533 australia@oculus.info
Sydney - Gadigal Country
Melbourne - Wurundjeri Woi Wurrung Country
Canberra - Ngunnawal Country

PROJECT
BRONTE SURF LIFE SAVING CLUB
BRONTE BEACH, BRONTE NSW

CLIENT
BRONTE SURF LIFE
SAVING CLUB

ARCHITECT
WARREN AND MAHONEY

STATUS
DEVELOPMENT APPLICATION

DRAWING TITLE
LEGEND SHEET

PROJECT N ^o S23-011	SHEET SIZE A1
DRAWING N ^o L001	ISSUE 1

Material and Furniture Palette

PV01 - Insitu Concrete Paving with Blasting Pattern



PV02 - Decomposed Granite



PV03 - Porphyry Cobble to Tree Pit



WA01 - 300mm Wide Sandstone Wall



WA02 - 500mm Wide Sandstone Log Wall



ST01 - Insitu Concrete Stairs with Blasting Pattern



PV04 - Stone Paving



PV05 - Sandstone Flagstone



PV06 - Permeable Sandstone Flagstone



FN01 - Sandstone Platform



FN02 - Bicycle Rail



FN03 - Timber Bench Seat



FN04 - Sandstone Boulder



RECEIVED
Waverley Council
Application No: DA-455/2022
Date Received: 31/07/2023

AMENDED PLANS

Indicative Planting Palette

Code	Botanical Name	Common Name	Mature size (hwx)	Cont. Size	Condition	Quantity	Qty
TREES							
AL	Allocasuarina littoralis	She Oak	12m x 7m	200L	Full sun	As shown	5
BI	Banksia integrifolia	Coast Banksia	15m x 6m	200L	Full sun	As shown	10
BS	Banksia serrata	Old Man Banksia	12m x 4m	200L	Full sun	As shown	5
ME	Monotoca elliptica	Tree Broom Heath	8m x 4m	200L	Full sun	As shown	4
PM02 LOW SHRUBS							
	Actinotus helianthii	Flannel Flower	1.2m x 0.5m	140mm	Full sun	4 at 25%	445
	Bauera rubioides	River Rose	1.5m x 1m	140mm	Full sun	2 at 25%	223
	Epacris microphylla	Coral Heath	1m x 0.8m	140mm	Part shade to full sun	3 at 25%	334
	Pimelea linifolia	Slender Rice Flower	1m x 0.8m	140mm	Full sun	3 at 25%	334
	Xanthorrhoea resinifera	Grass Tree	2.5m x 2m	140mm	Full sun	As shown	10
Total area						445m2	
PM03 SWALE							
	Dianella revoluta	Blueberry Lily	1m x 1.5m	140mm	Part shade	4 at 20%	1,052
	Dichelachne crinita	Longhair Plume Grass	1.5m x 0.5m	140mm	Full sun	4 at 20%	1,403
	Isolepis nodosa	Knobby Club Rush	1m x 1m	140mm	Part shade	4 at 20%	1,403
	Leptocarpus tenax	Slender Twine Rush	1.1m x 1m	140mm	Full sun	4 at 20%	1,052
	Lomandra longifolia	Basket Grass	1m x 1m	140mm	Full sun to part shade	4 at 20%	1,052
Total area						1,754m2	
PM01 GRASSES AND GROUNDCOVERS							
	Dianella caerulea	Blue Flax lily	1.2m x 0.6m	140mm	Full sun	4 at 15%	1,620
	Hibbertia fasciculata	Bundled Guinea-flower	0.6m x 0.5m	140mm	Full sun	4 at 17%	1,836
	Casuarina glauca prostrate	Casuarina 'Cousin It'	0.2m x 0.6m	140mm	Full sun	3 at 17%	1,377
	Lomandra tanika	Lomandra Tanika	0.6m x 0.6m	140mm	Full sun	3 at 17%	1,377
	Poa poiformis	Coast Tussock Grass	1m x 1m	140mm	Full sun	3 at 17%	1,377
	Themeda australis	Kangaroo Grass	1.5m x 1m	140mm	Full sun	2 at 17%	918
Total area						2,700m2	
PM04 GREEN ROOF							
	Banksia integrifolia 'Roller coaster'	Prostrate Banksia	0.15m x 4m	140mm	Full sun	2 at 20%	2,075
	Carpobrutus glaucescens	Pig Face	0.3m x 2m	140mm	Full sun	3 at 20%	3,112
	Myoporum parvifolium	Creeping Boobialla	0.3m x 2m	140mm	Full sun	3 at 20%	3,112
	Pelargonium australe	Wild Geranium	0.5m x 0.6m	140mm	Full sun	4 at 20%	4,150
	Scaevola calendulacea	Dune Fan Flower	0.2m x 2m	140mm	Full sun	3 at 20%	3,112
Total area						5,187m2	

Trees



Low Shrubs




Swale



Grasses and Groundcovers



Grasses and Groundcovers



RECEIVED
Waverley Council

Application No: DA-455/2022

Date Received: 31/07/2023

AMENDED PLANS

Date Received: 31/07/2023

Autodesk Docs://OC Bronte SLSC/OC LA BRONTESLSC R23.rv

[illegible]ISSUE
1